








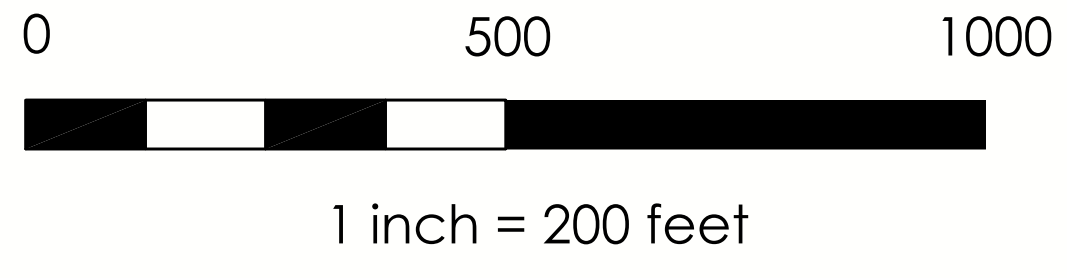
Zebulon Historic District

Zebulon, Wake County, North Carolina

-  Zebulon Historic District Boundary
-  Contributing Building
-  Non-Contributing Building
-  Street Address
-  Vacant Lot
-  Photo View
-  Coordinates



Note:
Contributing Status is indicated for primary resources only. See inventory list for status of outbuildings and associated resources



Map by Cheri Szcodronski, December 2020

Latitude/Longitude Coordinates (WGS84):

| | | |
|-----|---------------------|-----------------------|
| 1: | Latitude: 35.831224 | Longitude: -78.321791 |
| 2: | Latitude: 35.832037 | Longitude: -78.319919 |
| 3: | Latitude: 35.830976 | Longitude: -78.319222 |
| 4: | Latitude: 35.828632 | Longitude: -78.317591 |
| 5: | Latitude: 35.824826 | Longitude: -78.315086 |
| 6: | Latitude: 35.825374 | Longitude: -78.311888 |
| 7: | Latitude: 35.825544 | Longitude: -78.311234 |
| 8: | Latitude: 35.824930 | Longitude: -78.308418 |
| 9: | Latitude: 35.824456 | Longitude: -78.308235 |
| 10: | Latitude: 35.823756 | Longitude: -78.308343 |
| 11: | Latitude: 35.821277 | Longitude: -78.310461 |
| 12: | Latitude: 35.819850 | Longitude: -78.313734 |
| 13: | Latitude: 35.820807 | Longitude: -78.317859 |
| 14: | Latitude: 35.321990 | Longitude: -78.321990 |
| 15: | Latitude: 35.821735 | Longitude: -78.322092 |
| 16: | Latitude: 35.825748 | Longitude: -78.322767 |
| 17: | Latitude: 35.826222 | Longitude: -78.323084 |
| 18: | Latitude: 35.826901 | Longitude: -78.323400 |
| 19: | Latitude: 35.827923 | Longitude: -78.322488 |
| 20: | Latitude: 35.828867 | Longitude: -78.322199 |

